

GUANGXI ZHUANG AUTONOMOUS REGION

Area: 236,700 sq km

Population: 48.57 million

Longitude: 104°8'-112°04' E Latitude: 20°54'-26°23' N

Location: On the southeastern brink of the Yunnan-Guizhou Plateau, facing the Beibu Bay in the south

Average annual temperature: 17-22°C

Average annual precipitation: 1,000-2,800mm

Guangxi is rich in tourist resources. Limestone forests there are typical of tropical karst topography, with those in Guilin and Yangshuo being the most famous throughout the world. There are also numerous karst caves in the region, with limestones in various postures. A large number of rivers add to the great appeal of Guangxi as well, giving it the stunning scenery of jagged green mountains beside clear blue waters. In addition, Guangxi is also home to

C

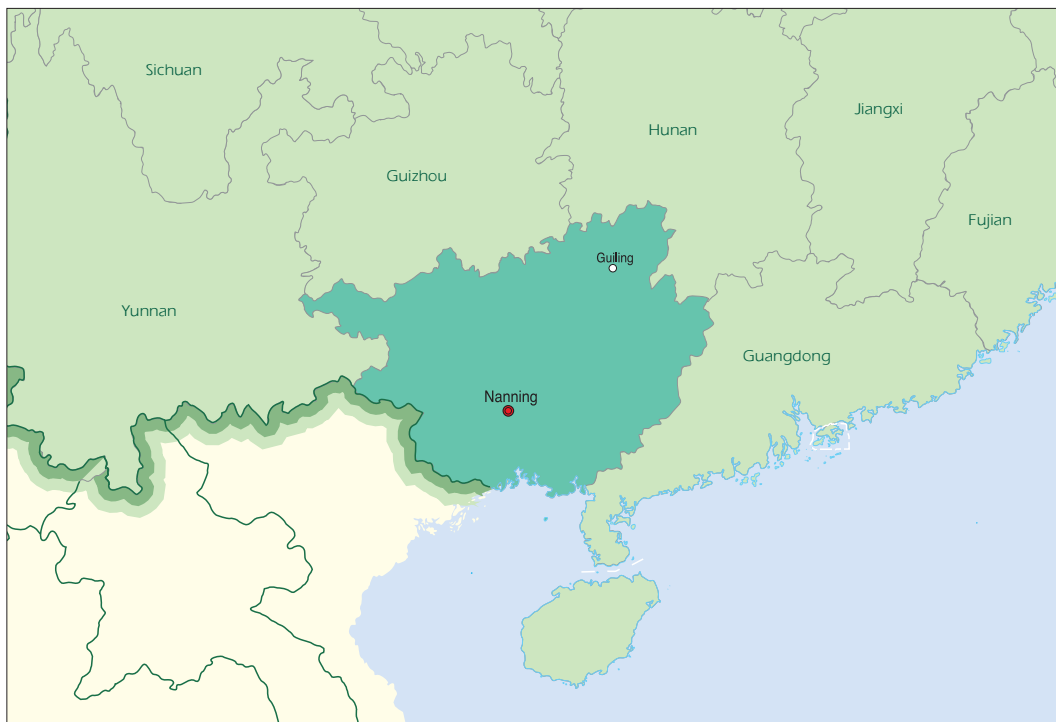
306



Picturesque Guangxi



many ancient cultural vestiges, such as structures, irrigation projects and tombs. A major forestry area in south China, Guangxi boasts of various types of natural and artificial forests.



NANNING CITY

Area: 22,295 sq km

Population: 6.3443 million

Longitude: 104°8'-112°04' E Latitude: 20°54'-26°23' N

Climate: A subtropical monsoon climate.

Average annual temperature: 21.7°C

Average annual precipitation: 1,300mm

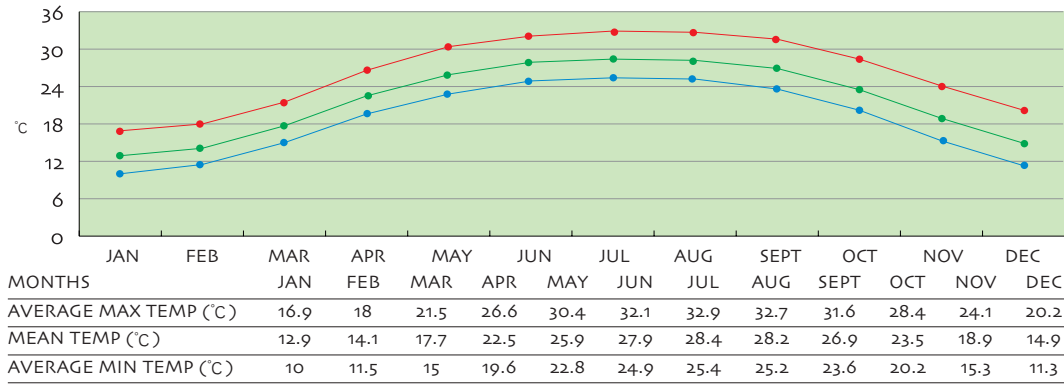
Annual frost-free period: 365 days

Nanning is capital of the Guangxi Zhuang Autonomous Region. The city is accessible from all directions via air routes, railway lines, highways and waterways. Flights starting from Nanning can reach major Chinese cities including Beijing, Shanghai, Guangzhou and Hong Kong, as well as foreign cities such as Hanoi and Bangkok.

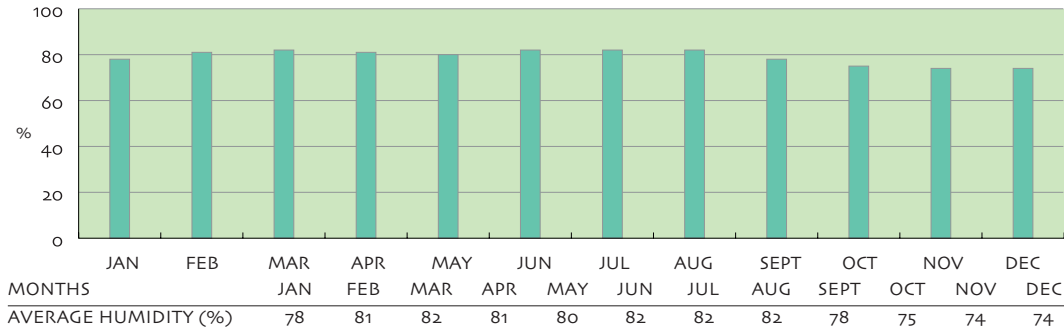


Nanning City

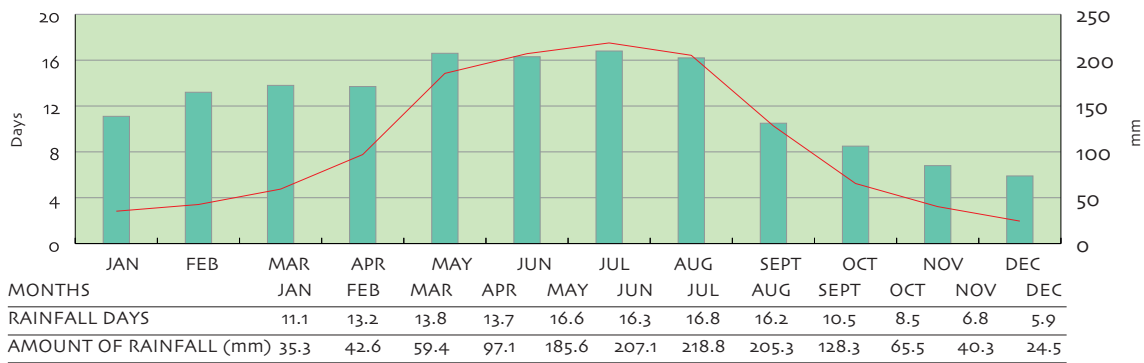
● AVERAGE MAX TEMP ● MEAN MONTHLY TEMP ● AVERAGE MIN TEMP



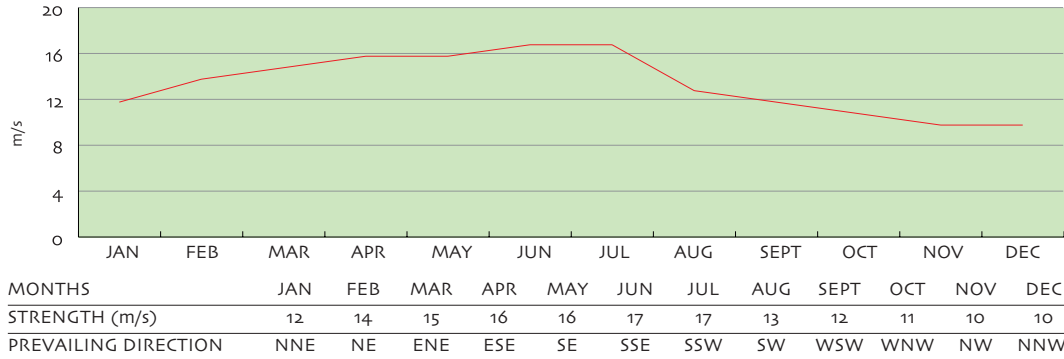
● HUMIDITY



● RAINFALL DAYS ● AMOUNT OF RAINFALL



● PREVAILING WIND DIRECTION AND AVERAGE STRENGTH



Guangxi Jiangnan Training Center Diving Natatorium

Facility for: Diving

Facility description:

- 12 springboards, with height of 0.7m-3m
- 6 platforms, with height of 1m-10m
- trampoline halls inside and outside the natatorium
- Weight training room, showers, changing rooms and toilets



Interior of the diving hall

Guangxi Shooting and Archery Management Center Training Range

Facility for: Archery

Facility description:

- 40 targets for 90m, 70m, 60m, 50m and 30m events
- 100m break shed
- Weight training room, showers, changing rooms and toilets



A corner of the archery range



Beach in Beihai

Nanning Municipal Sports Center Athletic Field

Facility for: Track and field

Facility description:

- 400m synthetic track
- Weight training room, showers, changing rooms and toilets

Nanning Jiangnan Training Center Athletic Field

Facility for: Track and field

Facility description:

- Standard synthetic track of 9 lanes
- Sheltered 100m training track of 6 lanes
- Weight training room, showers, changing rooms and toilets



An overall look of the athletic field



Nanning Jiangnan Training Center
athletic field



Interior of the gymnasium

Guangxi Gymnasium

Facility for: Weightlifting

Facility description:

- 10 sets of standard weightlifting equipment
- Weight training room, showers, changing rooms and toilets

Guangxi Jiangnan Training Center Rhythmic Gymnastics Hall

Facility for: Rhythmic gymnastics

Facility description:

- Two standard training areas
- Weight training room, showers, changing rooms and toilets

GUILIN CITY

Area: 27,809 sq km

Population: 4.76 million

Location: Northeastern part of Guangxi

Longitude: 109°45'-104°40' E Latitude: 24°18'-25°41' N

Climate: Subtropical monsoon climate.

Average annual temperature: 18.9°C

Average annual precipitation: 1,949.5mm

Annual frost-free period: 309 days

Guilin has a convenient traffic network consisting of land, air and water routes. National highways No.322 and No. 323 run through Guilin. Twenty-one airlines operate 50 domestic and international flights to and from the city. The Lijiang River runs down and joins the Pearl River at Wuzhou City, leading to Guangzhou, Hong Kong and Macao.

With a lot of sites of historical and cultural interests, Guilin is a famous tourist city in China. Its scenery, consisting of verdant mountains, elegant waters, magnificent crags and fantastic caverns. has been known as the "finest under heaven."

Guilin Sports Center Athletic Field

Facility for: Track and field

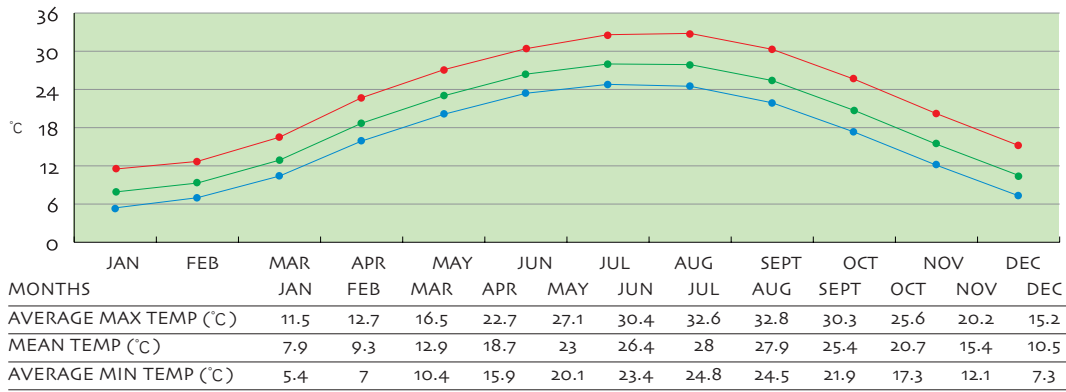
Facility description:

- 400m synthetic track of 9 lanes
- Weight training room, showers, changing rooms and toilets

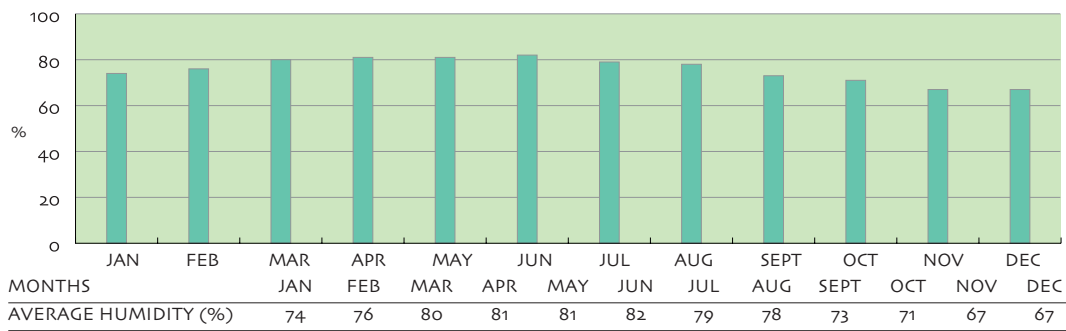


Interior of the Guilin Sports Center athletic field

● AVERAGE MAX TEMP ● MEAN MONTHLY TEMP ● AVERAGE MIN TEMP



● HUMIDITY



Guilin scenery