

GUIZHOU PROVINCE

Area: 176,100 square km

Population: 37.55million

Longitude: 103°36'-109°31'E Latitude: 24°37'-29°13'N

Location: Eastern part of the Yunnan-Guizhou Plateau, southwest China

Elevation: 1,100m above sea level

Climate: Subtropical humid alpine monsoon climate.

- Average annual temperature: 15°C

- Annual precipitation: 1,100-1,300 mm

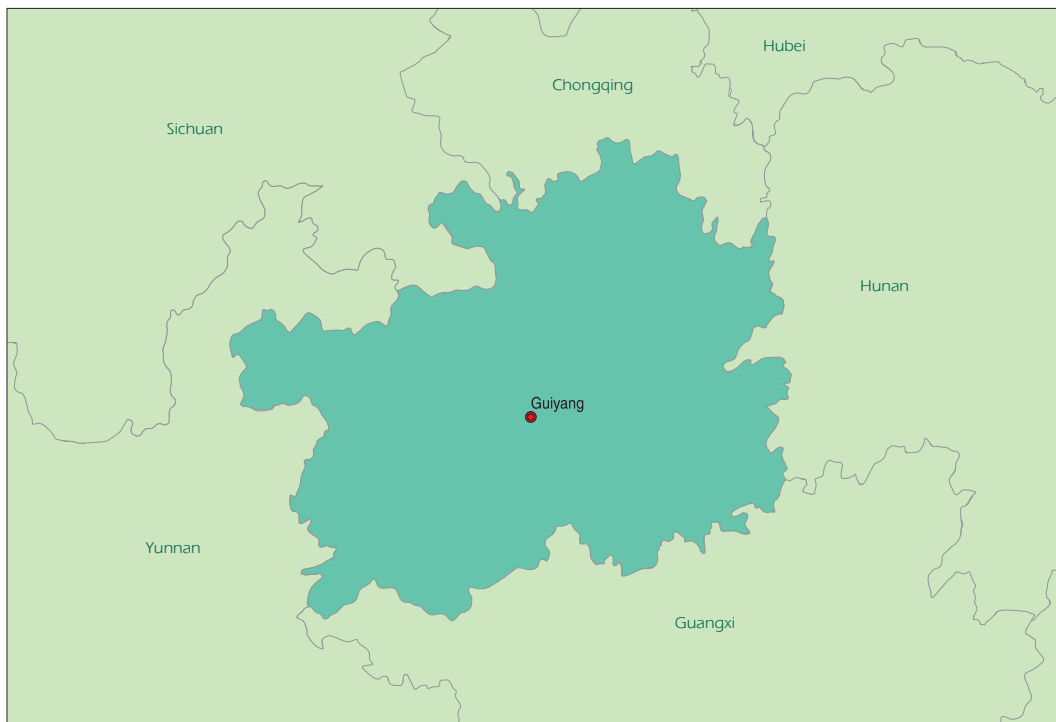
There are 47 ethnic groups living in Guizhou Province. Thus it abounds in different ethnic folklore and architecture, besides its unique natural landscapes.

Guizhou, having rich tourist resources, has developed more than 120 tourist attractions. State-level scenic areas include the Huangguoshu Waterfall, Dragon Palace, Zhijin Cave, Hongfeng Lake, Malinghe Canyon and Shizhang Cave in Chishui. Guizhou also has four state-level nature reserves-Fanjingshan Botanic Park, Maolan Karst Forest, Chishui Nature Reserve of Spinulose Tree Ferns, and Bird Reserve Area at Caohai Lake.



Huangguoshu Waterfall





GUIYANG CITY

Area: 8,046 square km

Population: 3.7 million

Longitude: 106°07'-107°17'E Latitude: 26°11'-27°22'N

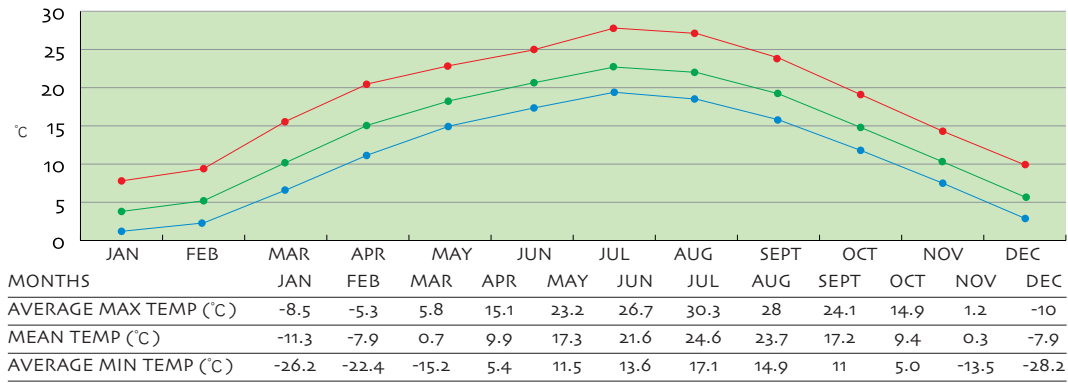
Climate: Subtropical humid monsoon climate.

- Average annual temperature: 15°C
- Annual sunshine period: 1,278 hours
- Average annual precipitation: 1,197 mm
- Annual comparative humidity: 76.9%
- Annual frost-free period: 270 days

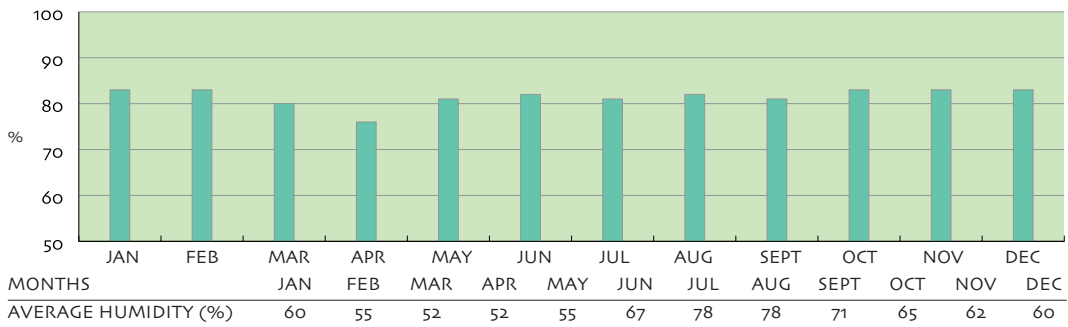


Beautiful scenery of Hongfeng Lake

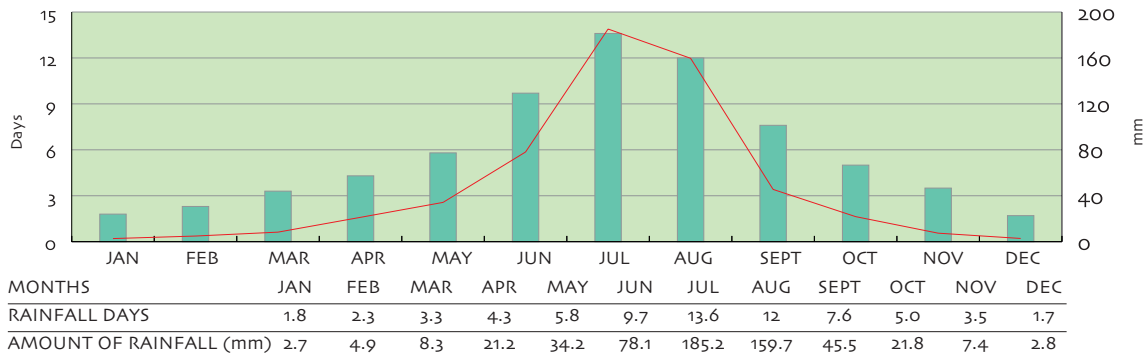
● AVERAGE MAX TEMP ● MEAN MONTHLY TEMP ● AVERAGE MIN TEMP



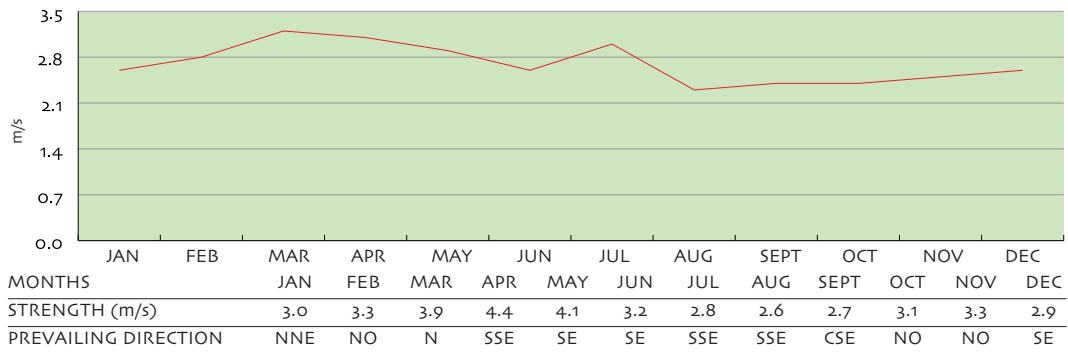
● HUMIDITY



● RAINFALL DAYS ● AMOUNT OF RAINFALL



● PREVAILING WIND DIRECTION AND AVERAGE STRENGTH



Qingzhen Sports Training Center

Complex for: Track and field, shooting, archery and taekwondo

Complex description:

- Located 28 km to downtown of Guiyang
- 1,225m above sea level
- 2.7 square km with 91% green coverage
- Three-star athlete apartments
- Three dining halls, serving Chinese, Western and Muslim dishes

Athletic Field

- One 2-km earth cross-country track
- On 3.3-km-long hard-surfaced track
- One 3-km- long natural turf track
- Throwing areas
- Weight training room, showers, sauna changing rooms and toilets

Shooting Range

- 54 German-made spieth traps
- 25m shooting range with 8 groups of revolving targets
- 10m shooting range with 42 shooting positions
- Enclosed 50m shooting range with 40 shooting positions
- Weight training room, showers,sauna changing rooms and toilets

Archery Range

- One enclosed range with 12 targets
- 2,000m x 200m range with more than 100 targets
- Weight training room, sauna showers, changing rooms and toilets

Taekwondo Training Hall

- Two standard mats
- Capable of holding 50 athletes training simultaneously
- Supporting equipment
- Weight training room,sauna showers, changing rooms and toilets



Interior of the shooting range



Interior of the taekwondo hall




A panoramic view of the athletics field

Guizhou Hongfenghu Water Sports Center

Facility for: Rowing and canoe/kayak (flatwater)

Facility description:

- 35 km from Guiyang city proper
- 1,240m above sea level
- 1.68 sq km of training area
- Six boat houses, each measuring 21m x 5.1m
- Three 10m x 4m docks
- 15 courses of length of 500m, 1,000m and 2,000m
- One 23m x 21m training hall
- Weight training room, showers, changing rooms and toilets



Guizhou Water Sports Center