

ZHEJIANG PROVINCE

Area: 101,800 sq km

Population: 46.796 million

Longitude: 118°-123°E Latitude: 27°12'-31°31' N

Location: In the coastal area of southeast China

Climate: Subtropical monsoon climate with four distinctive seasons.

Average annual temperature: 15-18°C Annual precipitation: 1,000-2,000 mm

Zhejiang has a long history and is one of the birthplaces of the Chinese civilization. During the Paleolithic Period 50,000 years ago, Jiande Men, a group of primitive men, lived in the mountain areas in west part of the province. Human activities enlarged greatly during the period 7,000-4,000 years ago, including Hemudu Culture (6,000-7,000 years ago), Majiabang Culture (5,000-6,000 years ago) and Liangzhu Culture (4,000-5,000 years ago). Ancient Chinese people had created surprising civilization in this piece of land.

Zhejiang Province is China's well-known tour destination, with 11 national

C

216



Qiantang River Tide



scenic resorts of Xihu, Qiandaohu, Yandangshan, Nanxijiang, Putuoshan, Shengsi Liedao, Tiantaishan, Moganshan, Xuedoushan, Shuanglong and Xiandu, ranking first nationwide. Qiantang Tide is a unique natural event in China. Meanwhile, its silk and tea skills are also famous worldwide.



HANGZHOU

Longitude: 120°12'E Latitude: 30°16' N

Location: On the south wing of the Yangtze River Delta

Climate: Subtropical monsoon climate with four distinctive seasons.

- Average annual temperature: 16.2°C
- Annual precipitation: 1,453 mm
- Annual frost-free period: 230-260 days

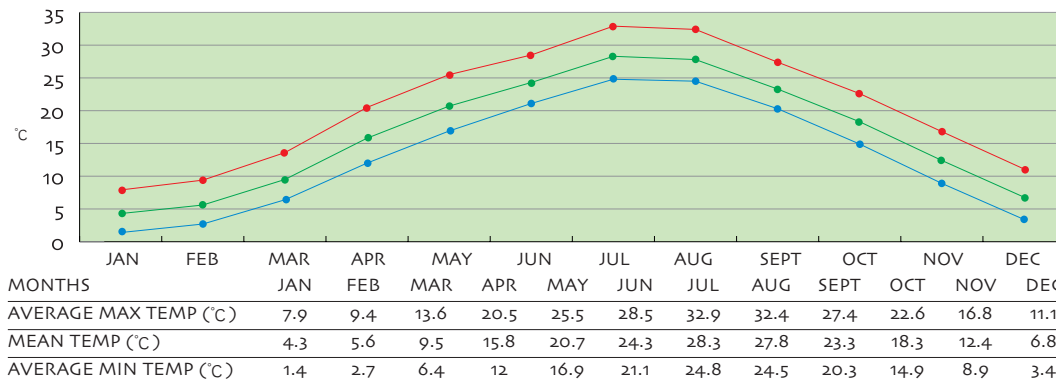
Hangzhou railway is the main line connecting Hangzhou with the other parts of the country. Hangzhou has a traffic network, including Hangzhou-Shanghai, Hangzhou-Ningbo highways, national highway No. 104 and No. 320, as well as other high-level roads. The newly built Xiaoshan International Airport is 27 km from the center of the city. There are also waterways from Hangzhou to Suzhou, Wuxi, and Zhouzhuang.

The West Lake and Qiandao Lake scenic spots in Hangzhou are famous for their beautiful scenery.

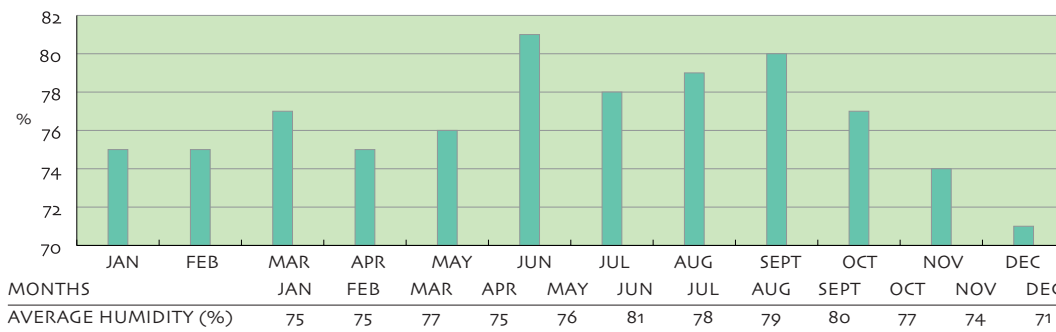


West Lake

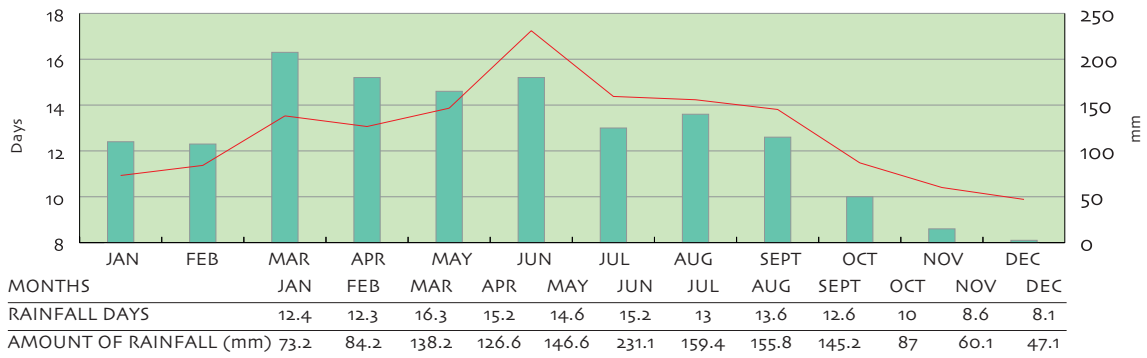
● AVERAGE MAX TEMP ● MEAN MONTHLY TEMP ● AVERAGE MIN TEMP



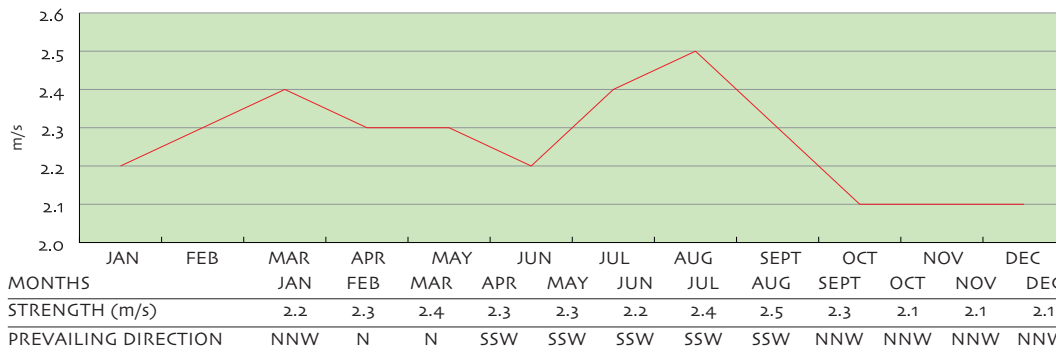
● HUMIDITY



● RAINFALL DAYS ● AMOUNT OF RAINFALL



● PREVAILING WIND DIRECTION AND AVERAGE STRENGTH



Yuhang District Gymnasium

Facility for: Handball

Facility description:

- 44mx24m, able to host 3,340 spectators
- Weight training room, showers, changing rooms and toilets



Zhejiang Taekwondo Hall

Zhejiang Taekwondo Training Hall

Facility for: Taekwondo

Facility description:

- 625 sq m
- Weight training room, showers, changing rooms and toilets



Zhejiang Huanglong Sports Center Stadium

Zhejiang Huanglong Sports Center Stadium


Facility for: Track and field

Facility description:

- Nearly 60,000 seats
- 400m standard synthetic track
- Standard turf football field
- Showers, changing rooms and toilets

C

220



Yuhang District Gymnasium

Zhejiang Huanglong Sports Center Gymnasium

Facility for: Artistic gymnastics and badminton

Facility description:

- 8,000 seats
- Showers, changing rooms and toilets

Hangzhou Gymnasium

Facility for: Basketball and Table tennis

Facility description:

- 830 sq m, with 5,036 permanent seats
- Weight training room, showers, changing rooms and toilets



Hangzhou Gymnasium



Hangzhou Xihu District Gymnasium Training Hall

Hangzhou Swimming and Fitness Center Natatorium

Facility for: Swimming

Facility description:

- 31,000 sq m in construction area
- Weight training room, showers, changing rooms and toilets

Zhejiang Rhythmic Gymnastics Training Hall

Facility for: Rhythmic gymnastics

Facility description:

- Two rhythmic gymnastics training halls
- 850 sq m and 12m in height
- Weight training room, showers, changing rooms and toilets

Hangzhou Xihu District Gymnasium Training Hall

Facility for: Judo and boxing

Facility description:

- 9,512 sq m in construction area
- 2,500 seats
- Weight training room, showers, changing rooms and toilets

Zhejiang Training Center Swimming and Diving Natatorium

Facility for: Diving and water polo

Facility description:

- One 50m x 25m x 2-2.5m swimming pool of 10 lanes
- One 25m x 30m x 2.5-3m synchronized swimming and water polo pool
- One 25m x 30m x 5.4m diving pool
- Underwater camera
- Weight training room, showers, changing rooms and toilets

Hangzhou Shooting Sports Center

Facility for: Shooting

Facility description:

- All facilities for 10m, 25m, 50m and running target events
- Weight training room, showers, changing rooms and toilets



222

NINGBO

Area: 9,365 sq km

Population: 5.4907 million

Location: On the coast along East China Sea

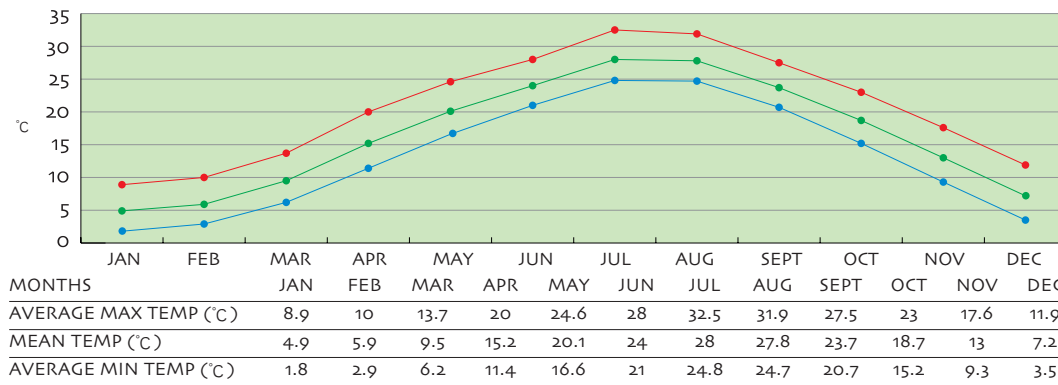
Climate: Subtropical monsoon climate with four distinctive seasons.

- Average annual temperature: 16.2°C
- Annual precipitation: 1,300-1,400 mm
- Annual frost-free period: 230-240 days

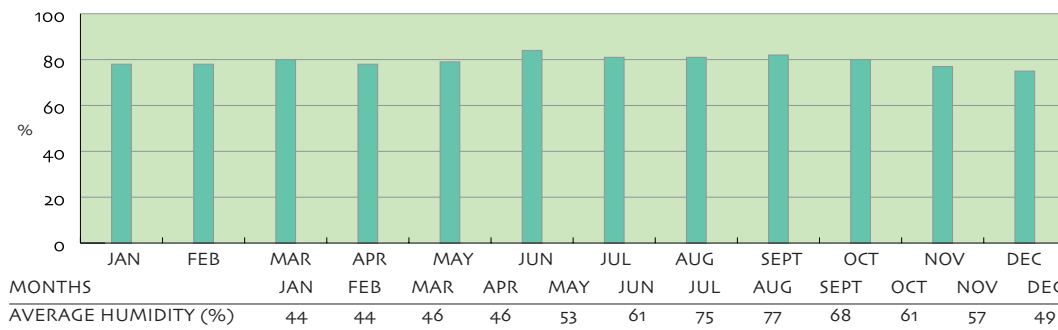
Ningbo has beautiful landscape and rich cultural relics, including 7,000-year old Hemudu Cultural Relics, Tianyige (Tianyi Pavilion Library), the most ancient library in China, and Baoguoji (Baoguo Temple), the oldest wooden structure construction in South China.



● AVERAGE MAX TEMP ● MEAN MONTHLY TEMP ● AVERAGE MIN TEMP



● HUMIDITY



Cixi City Stadium

Cixi City Stadium

Facility for: Track and field

Facility description:

- Standard stadium for track and field
- 16,500 seats
- Weight training room, showers, changing rooms and toilets

Ningbo Youngor Gymnasium

Facility for: Basketball, table tennis, volleyball and badminton

Facility description:

- 11,485 sq m in construction area
- 46m x 25m x 15.7m with double-layer hardwood floor



Ningbo City Stadium

- 4,552 fixed seats
- Showers, changing rooms and toilets

Ningbo City Stadium

Facility for: Track and field

Facility description:

- Circle stands with 30,000 seats
- 400m synthetic tracks with 8 lanes
- Areas for throwing events, long jump and others
- Turf football field
- Weight training room, showers, changing rooms and toilets

C

224

WENZHOU

Area: 11,784 sq km

Population: Over 7.5 million

Location: Southeast of Zhejiang Province

Climate:

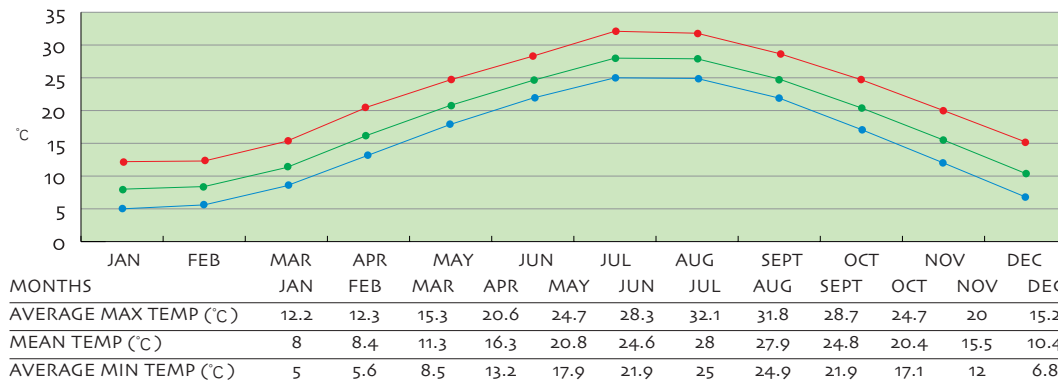
Subtropical marine monsoon climate with mild temperature.

- Average annual temperature: 18.8°C
- Annual precipitation: 1,922 mm

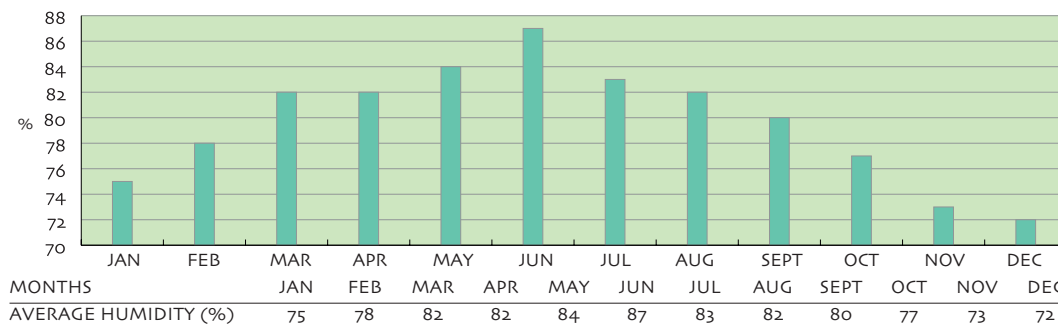
Lying on the middle of the golden coastline, Wenzhou boasts convenient traffic. With a coastline of 355 km, the



● AVERAGE MAX TEMP ● MEAN MONTHLY TEMP ● AVERAGE MIN TEMP



● HUMIDITY



Wenzhou Swimming and Diving Hall

city is a good port endowed by the nature with superior conditions. Wenzhou Airport has opened 60 domestic air routes. The railways are directly linked to major domestic cities, like Beijing and Shanghai.

Wenzhou is an ancient city with long history. It has beautiful scenery. Yandang Mountain and Nanxi River in the city are state-level scenic spots.

Wenzhou Swimming and Diving Hall

Facility for: Diving and water polo

Facility description:

- One 25m x 50m x 2m (2.5m) standard swimming pool
- One 25m x 21m x 5.5m diving pool
- One 12.5m x 25m x 1.5m practicing pool
- One 7m x 12.5m x 1.5m warming-up pool
- 2,081 seats
- Weight training room, showers, changing rooms and toilets



Wenzhou Olympic Sports Center Gymnasium

C

226

Wenzhou Olympic Sports Center Gymnasium

Facility for: Table tennis

Facility description:

- 23,195 sq m in construction area , with 27.2m in height, two stories
- Upper floor: Competition arena with 4,767 fixed seats and 448 movable seats, wooden floor
- Weight training room, showers, changing rooms and toilets

JINHUA

Area: 10,918 sq km

Population: 913,400

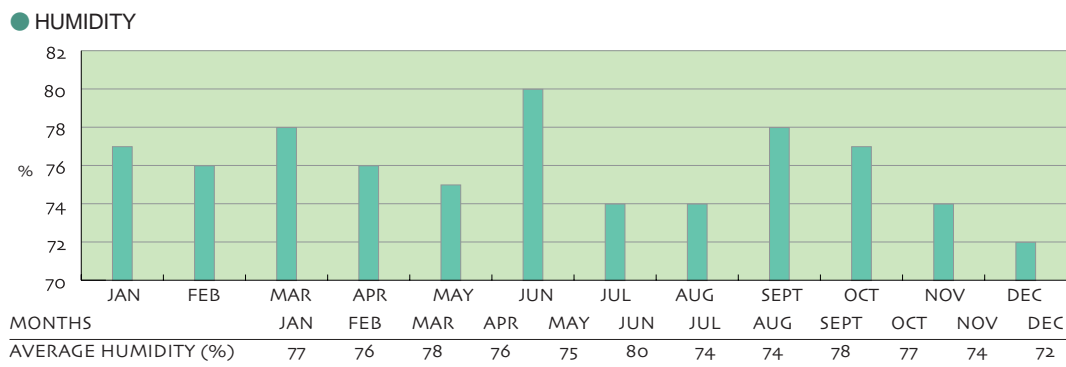
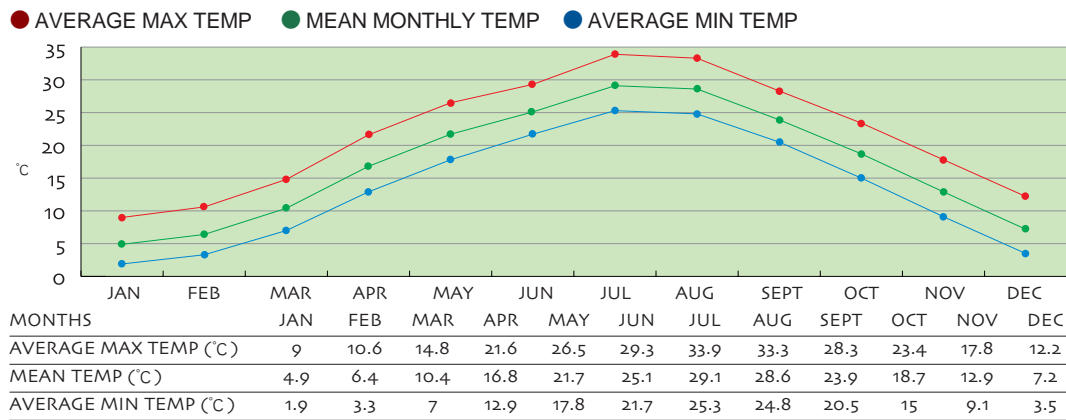
Longitude: 119°14'-120°46' E Latitude: 28°32'-29°41' N

Location: Middle of Zhejiang Province

Climate: Subtropical monsoon climate with four distinctive seasons.

Jinhua is an important transportation hub of Zhejiang Province and East China. Several railways meet in the city.





And the Yiwu Airport in Jinhua has opened more than 10 airlines to Guangzhou, Beijing, Shenzhen, etc.

The city has beautiful scenery. One of the famous state-level scenic spots is the Shuanglong Cave Scenic Area.

Yiwu Convention and Exhibition Center Stadium

Facility for: Track and field

Facility description:

- 35,000 sq m in construction area
- 400m synthetic track
- One standard football field
- 35,000 seats
- Weight training room, showers, changing rooms and toilets

TAIZHOU

Land area: 9,411 sq km

Marine area: 80,000 sq km

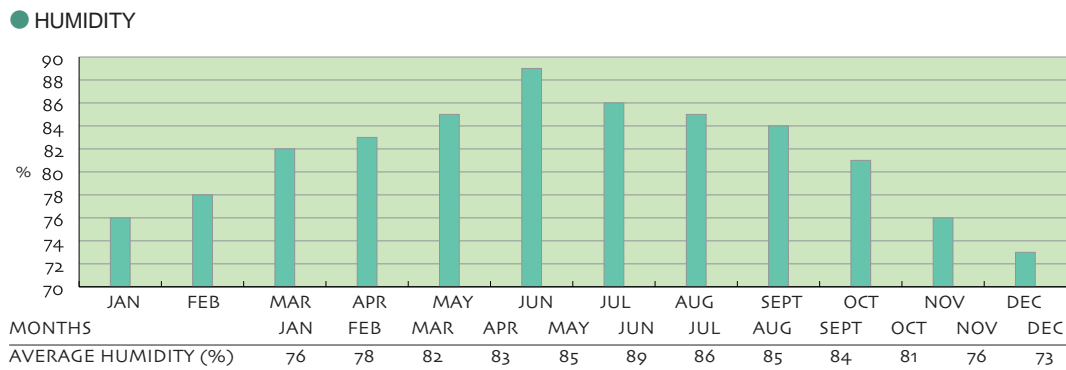
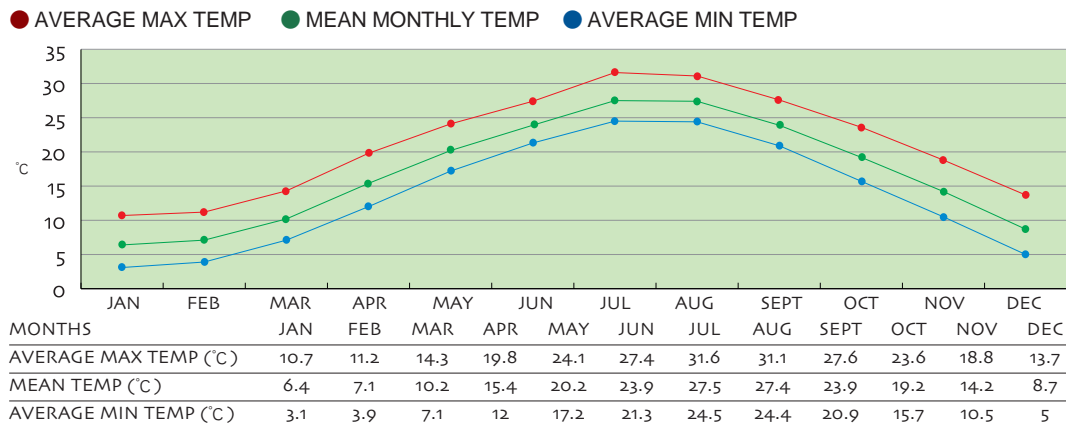
Population: 5.5261 million


Longitude: 122°C Latitude: 28°N

Location: In the middle coastal area of Zhejiang Province

Climate: Subtropical monsoon climate with abundant rainfall, mild and humid.

Taizhou has beautiful scenery. The Tiantai Mountain in the city is a state-level scenic spot.





Tennis training hall

Taizhou Chinese Tennis Association Training Center

Facility for: Tennis

Facility description:

- One competition court up to international standard
- Six indoor training courts
- 24 outdoor tennis courts
- Weight training room, showers, changing rooms and toilets



Taizhou Stadium

Taizhou Stadium

Facility for: Track and field

Facility description:

- 400m synthetic track of 8 lanes
- One standard football field
- Facilities for high jump, long jump, pole jump, shotput and discus throw, hammer throw, javelin, etc.
- Weight training room, showers, changing rooms and toilets



Wenling City Gymnasium

Taizhou City Gymnasium

Facility for: Table tennis

Facility description:

- Area: 70m x 40m
- One 60m x 40m training hall
- Weight training room, showers, changing rooms and toilets

Wenling City Gymnasium

Facility for: Table tennis

Facility description:

- 2,837 seats
- Central arena area: 1,200 sq m
- Weight training room, showers, changing rooms and toilets

SHAOXING

Area: 7,901 sq km

Population: 4.26 million

Longitude: 119°53' -121°13' E Latitude: 29°14' -30°16' N

Location: Coastal area of southeast China

Climate:

Humid climate with four distinctive seasons.

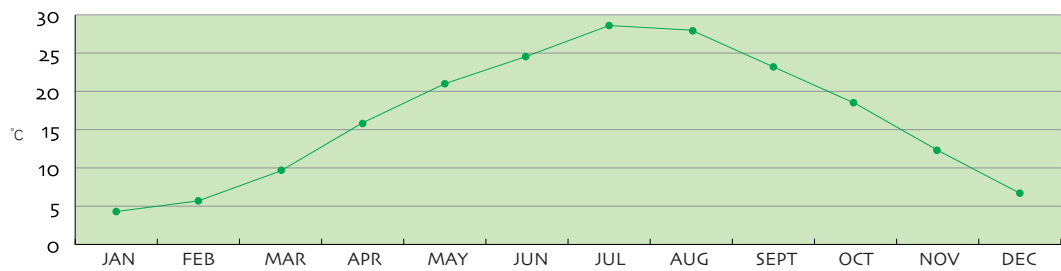
- Average annual temperature: 16.4°C

- Annual precipitation: 1,300 mm

Shaoxing has a long history. It is the originating area of Hemudu Cultures.

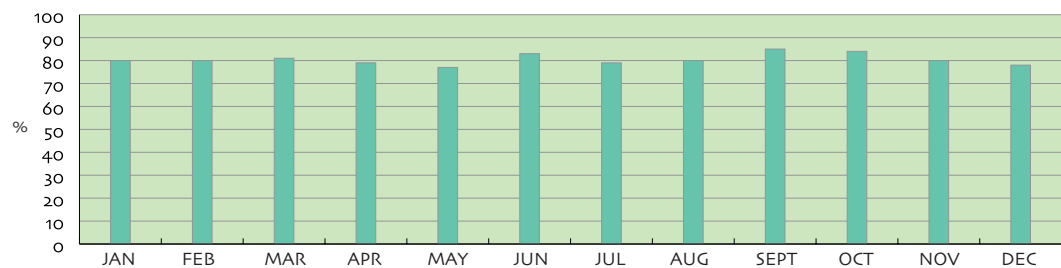


MEAN MONTHLY TEMP




MONTHS	JAN	FEB	MAR	APR	MAY	JUN	JUL	AUG	SEPT	OCT	NOV	DEC
MEAN TEMP (°C)	4.3	5.7	9.6	15.9	21.0	24.6	28.6	28.0	23.2	18.4	12.3	6.7

HUMIDITY



MONTHS	JAN	FEB	MAR	APR	MAY	JUN	JUL	AUG	SEPT	OCT	NOV	DEC
AVERAGE HUMIDITY (%)	80	80	81	79	77	83	79	80	85	84	80	78



Shaoxing City Sports Center Stadium

Shaoxing City Sports Center Gymnasium

Facility for: Badminton

Facility description:

- Total area: 9,785 sq m
- Main hall: 1,400 sq m, 15m in height
- Training hall: 800 sq m of wooden floor, with 9m in height
- 3,000 seats
- Weight training room, showers, changing rooms and toilets

Shaoxing City Sports Center Stadium

Facility for: Track and field

Facility description:

- Area: 35,478 sq m, able to host 16,000 spectators
- 400m synthetic tract of 8 lanes
- Weight training room, showers, changing rooms and toilets



Interior of the Shaoxing City Sports Center Gymnasium